


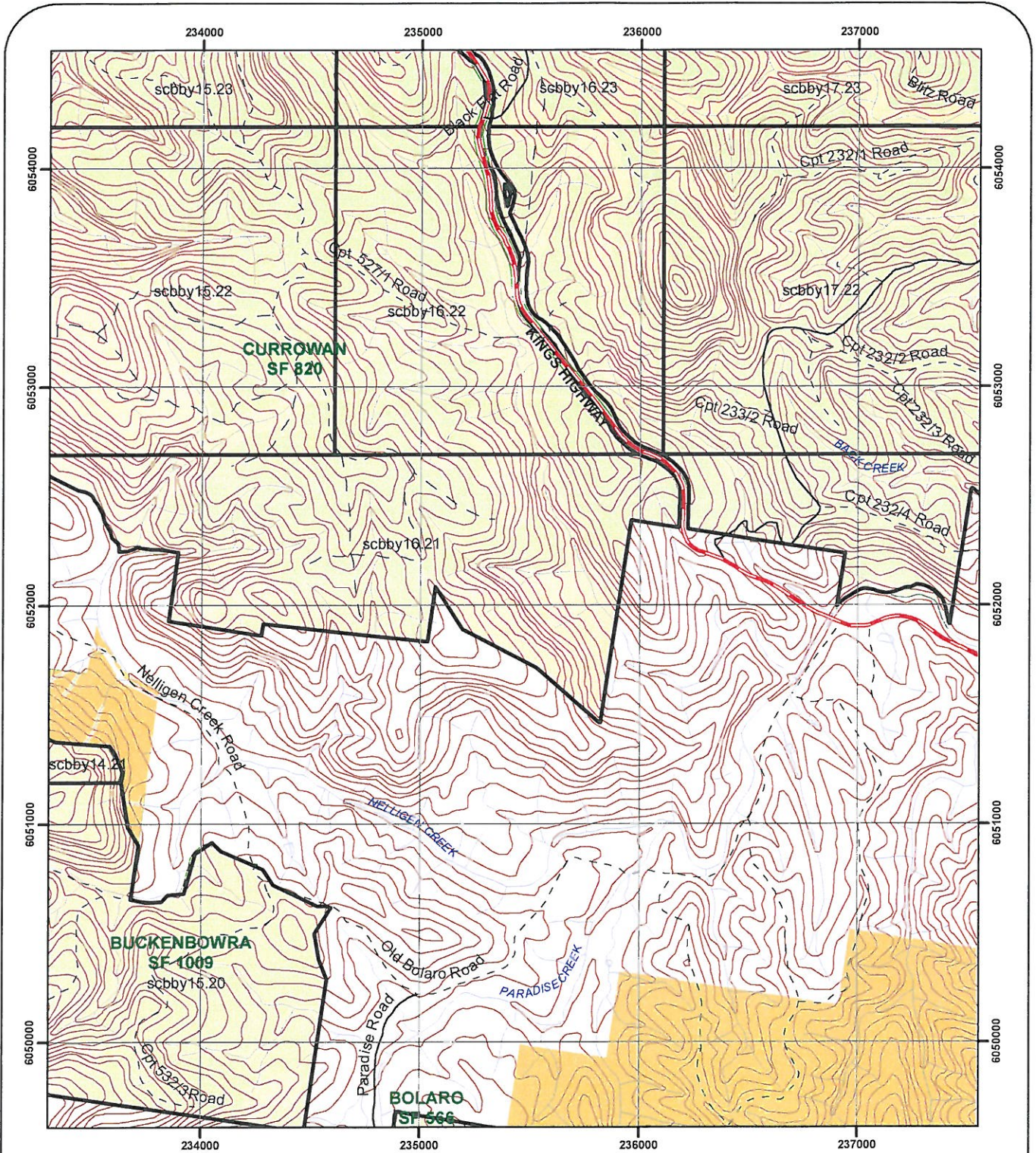
Range ID: scbby14.26



- |                                |          |  |
|--------------------------------|----------|--|
| Set Down Point                 | Drainage | Sealed                                 |
| Apiary Range                   | Contour  | All Weather, Two or more Lanes         |
| Native Forests                 |          | All Weather, One Lane                  |
| Planted Forests                |          | Natural Surface, Dry Weather, One Lane |
| National Park Estate           |          | Four Wheel Drive                       |
| Vacant Crown Land              |          | Unknown                                |
| Environmentally Sensitive Land |          |  |



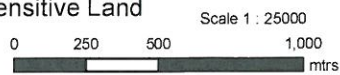
Print Date: 6/03/2014



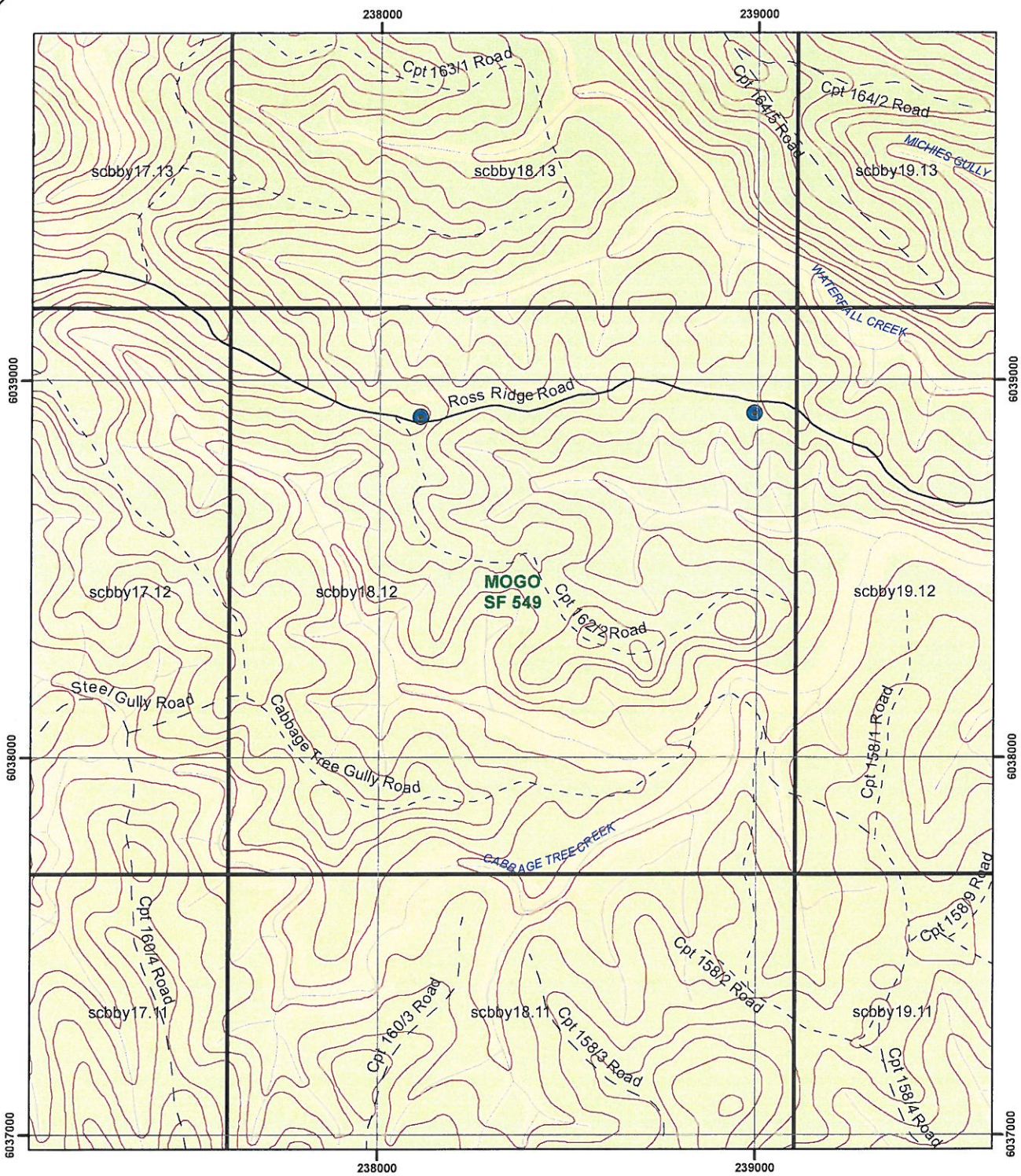
Range ID: scbby16.21


















- |                                |          |  |
|--------------------------------|----------|--|
| Set Down Point                 | Drainage | Sealed                                 |
| Apiary Range                   | Contour  | All Weather, Two or more Lanes         |
| Native Forests                 |          | All Weather, One Lane                  |
| Planted Forests                |          | Natural Surface, Dry Weather, One Lane |
| National Park Estate           |          | Four Wheel Drive                       |
| Vacant Crown Land              |          | Unknown                                |
| Environmentally Sensitive Land |          |  |

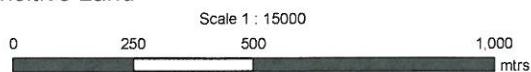


Print Date: 6/03/2014

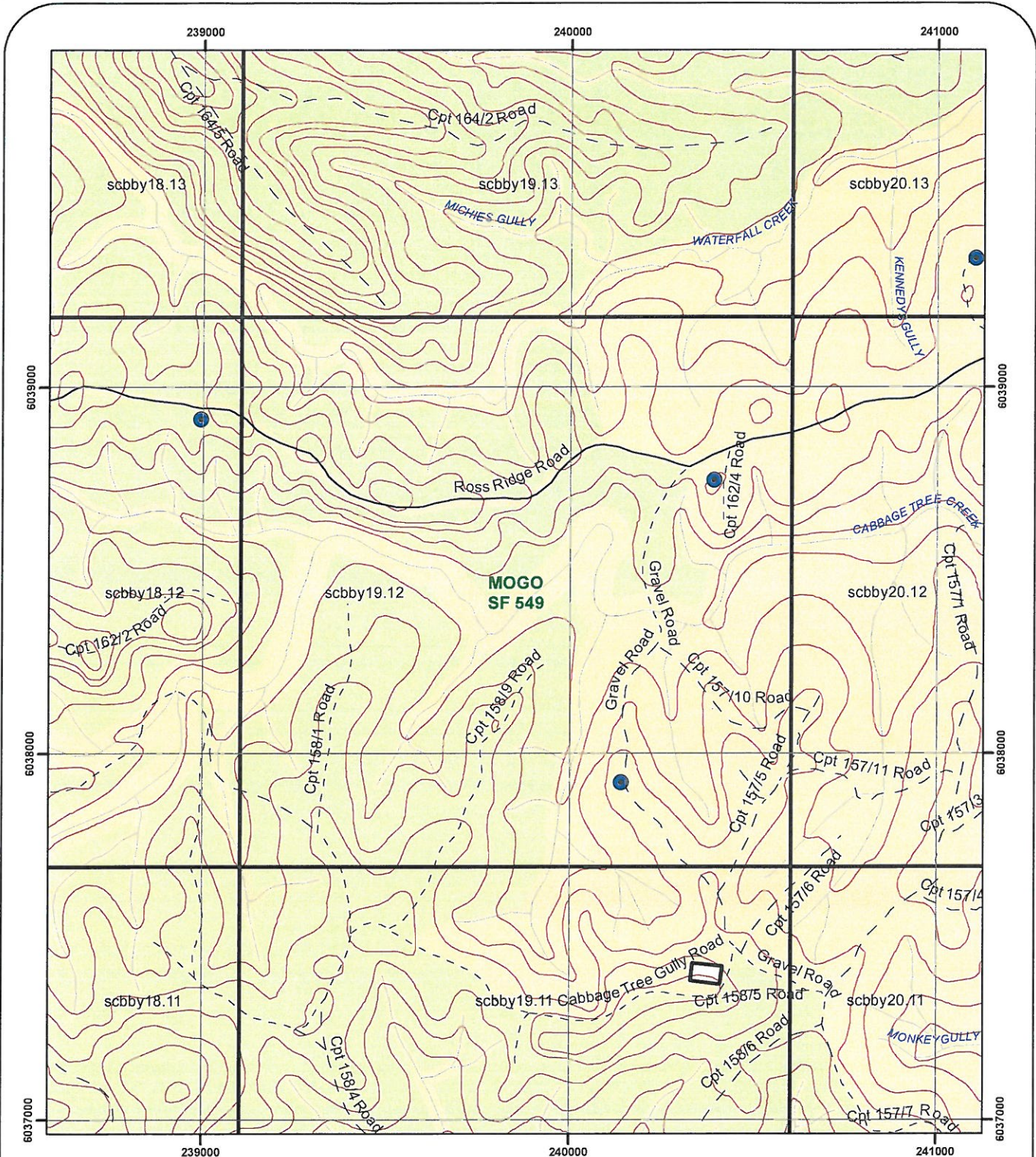


Range ID: scbby18.12

- |  |  |  |
|--|--|--|
|  Known Set Down Point           |  Drainage |  Sealed                                 |
|  Apiary Range                   |  Contour  |  All Weather, Two or more Lanes         |
|  Native Forests                 |  |  All Weather, One Lane                  |
|  Planted Forests                |  |  Natural Surface, Dry Weather, One Lane |
|  National Park Estate           |  |  Four Wheel Drive                       |
|  Vacant Crown Land              |  |  Unknown                                |
|  Environmentally Sensitive Land |  |  |



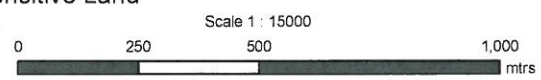

Print Date: 4/08/2014



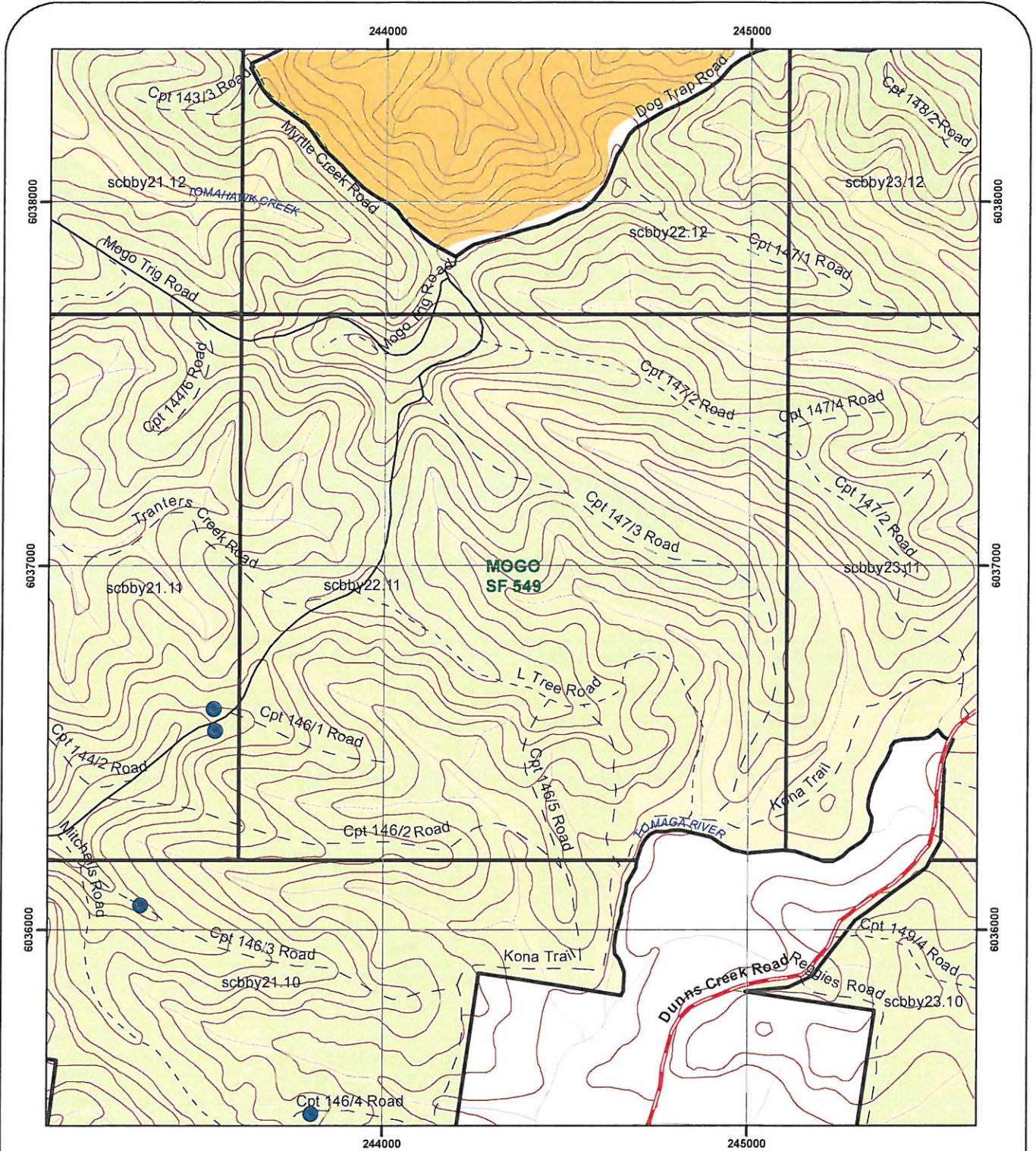
Range ID: scbby19.12



- |                                |          |  |
|--------------------------------|----------|--|
| Known Set Down Point           | Drainage | Sealed                                 |
| Apiary Range                   | Contour  | All Weather, Two or more Lanes         |
| Native Forests                 |          | All Weather, One Lane                  |
| Planted Forests                |          | Natural Surface, Dry Weather, One Lane |
| National Park Estate           |          | Four Wheel Drive                       |
| Vacant Crown Land              |          | Unknown                                |
| Environmentally Sensitive Land |          |  |



Print Date: 4/08/2014

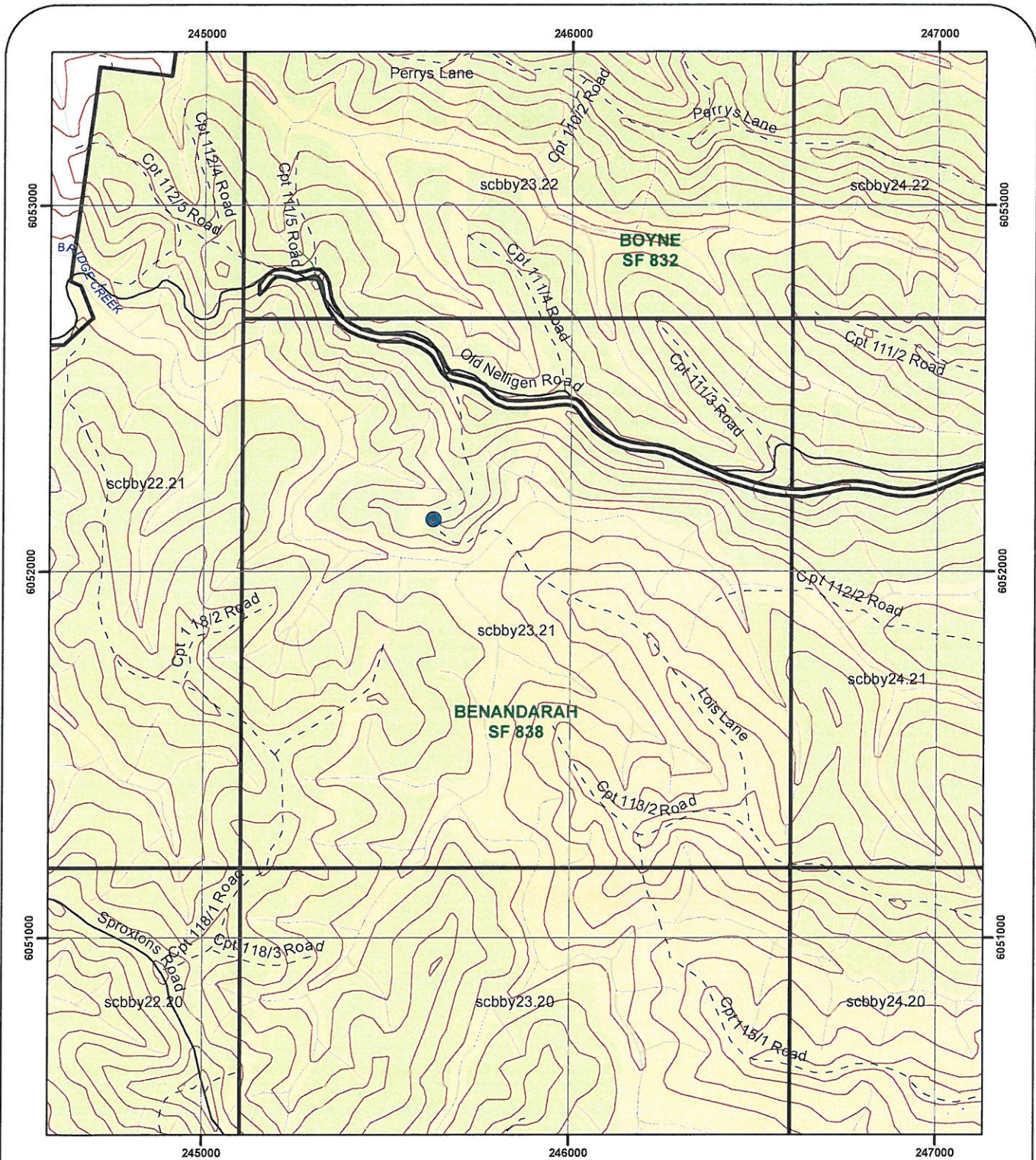


Range ID: scbby22.11

- |  |                                |  |          |  |  |
|--|--------------------------------|--|----------|--|--|
|  | Known Set Down Point           |  | Drainage |  | Sealed                                 |
|  | Apiary Range                   |  | Contour  |  | All Weather, Two or more Lanes         |
|  | Native Forests                 |  |          |  | All Weather, One Lane                  |
|  | Planted Forests                |  |          |  | Natural Surface, Dry Weather, One Lane |
|  | National Park Estate           |  |          |  | Four Wheel Drive                       |
|  | Vacant Crown Land              |  |          |  | Unknown                                |
|  | Environmentally Sensitive Land |  |          |  |  |




Print Date: 4/08/2014

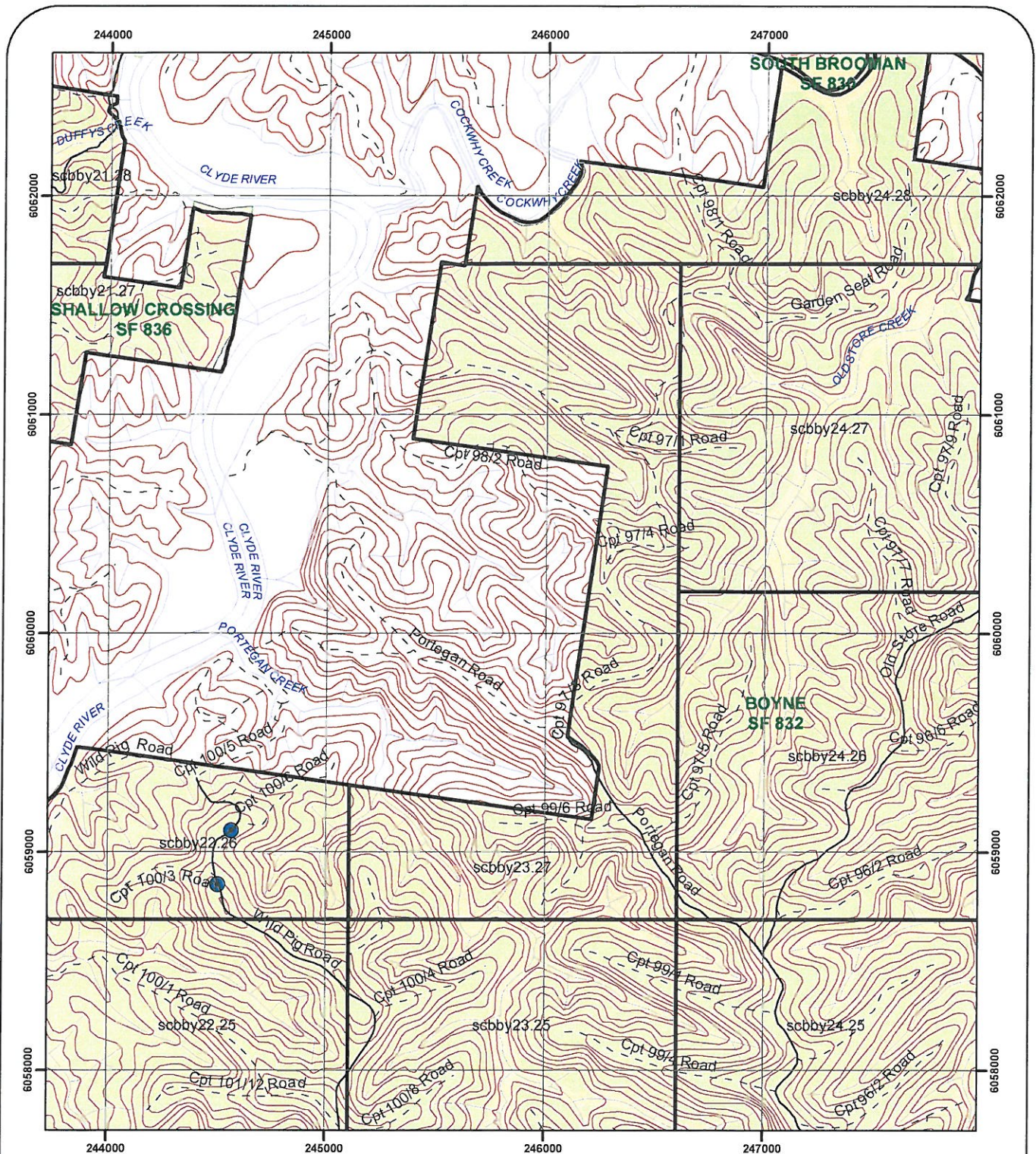


Range ID: scbby23.21




















- |  |                                |  |          |  |  |
|--|--------------------------------|--|----------|--|--|
|  | Known Set Down Point           |  | Drainage |  | Sealed                                 |
|  | Apiary Range                   |  | Contour  |  | All Weather, Two or more Lanes         |
|  | Native Forests                 |  |          |  | All Weather, One Lane                  |
|  | Planted Forests                |  |          |  | Natural Surface, Dry Weather, One Lane |
|  | National Park Estate           |  |          |  | Four Wheel Drive                       |
|  | Vacant Crown Land              |  |          |  | Unknown                                |
|  | Environmentally Sensitive Land |  |          |  |  |



Print Date 4/08/2014

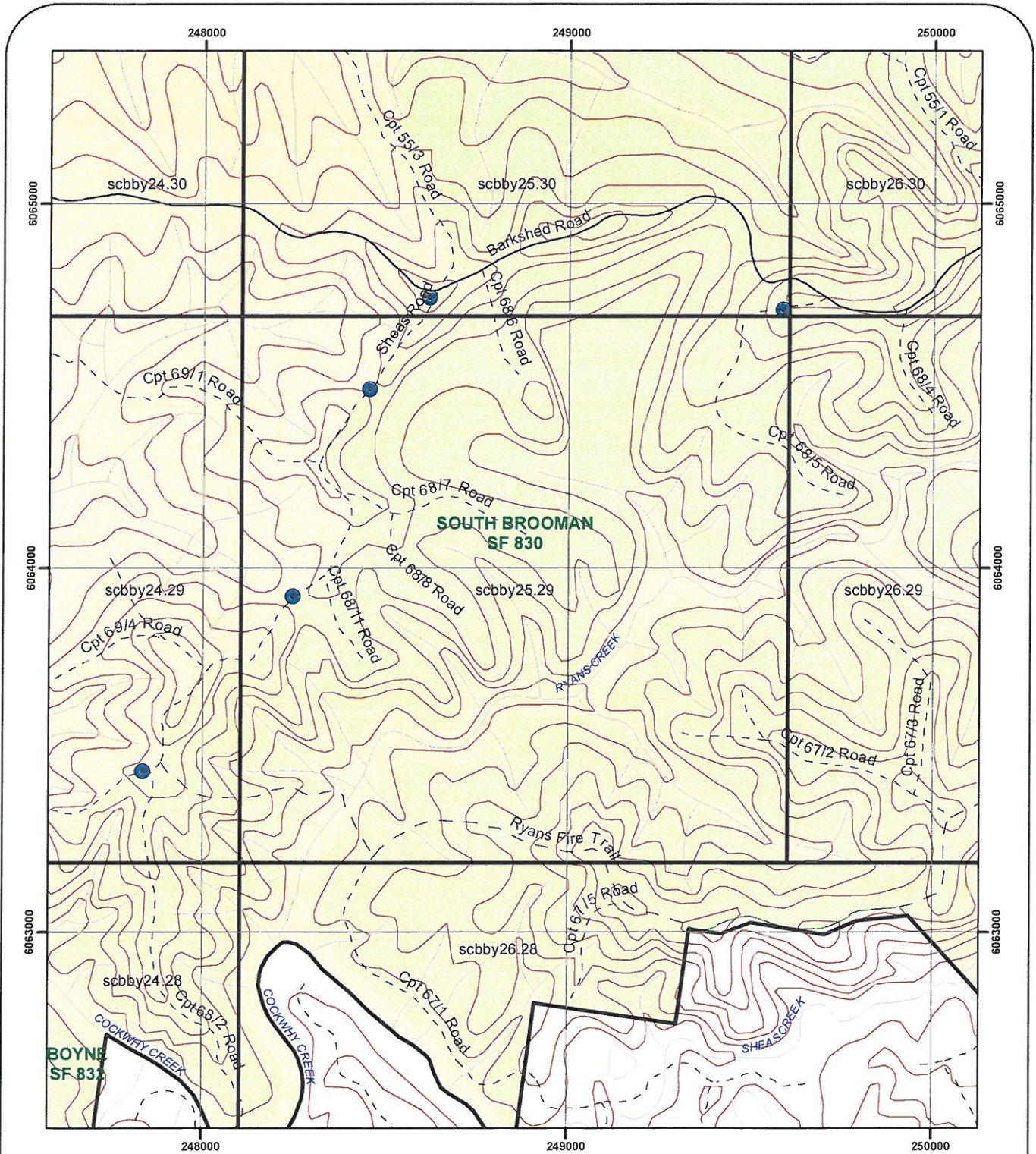


Range ID: scbby23.27

- |   |                                |   |          |   |  |
|---|--------------------------------|---|----------|---|--|
|  | Set Down Point                 |  | Drainage |  | Sealed                                 |
|  | Apiary Range                   |  | Contour  |  | All Weather, Two or more Lanes         |
|  | Native Forests                 |  |          |  | All Weather, One Lane                  |
|  | Planted Forests                |  |          |  | Natural Surface, Dry Weather, One Lane |
|  | National Park Estate           |  |          |  | Four Wheel Drive                       |
|  | Vacant Crown Land              |  |          |  | Unknown                                |
|  | Environmentally Sensitive Land |   |          |   |  |




Print Date: 6/03/2014



Range ID: scbby25.29

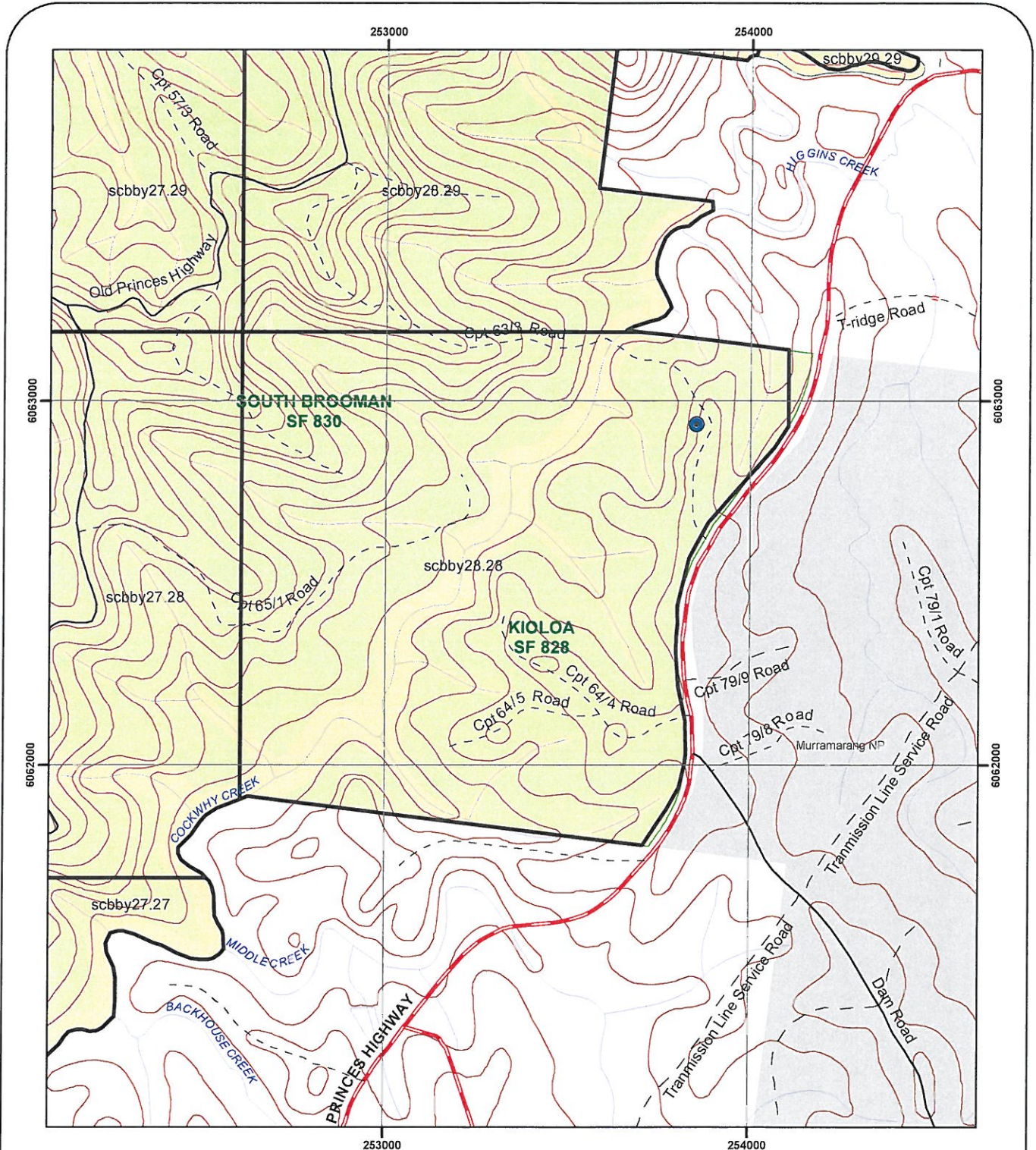


- Set Down Point
- Drainage
- Sealed
- Apiary Range
- Contour
- All Weather, Two or more Lanes
- Native Forests
- All Weather, One Lane
- Planted Forests
- Natural Surface, Dry Weather, One Lane
- National Park Estate
- Four Wheel Drive
- Vacant Crown Land
- Unknown
- Environmentally Sensitive Land




Print Date: 6/03/2014



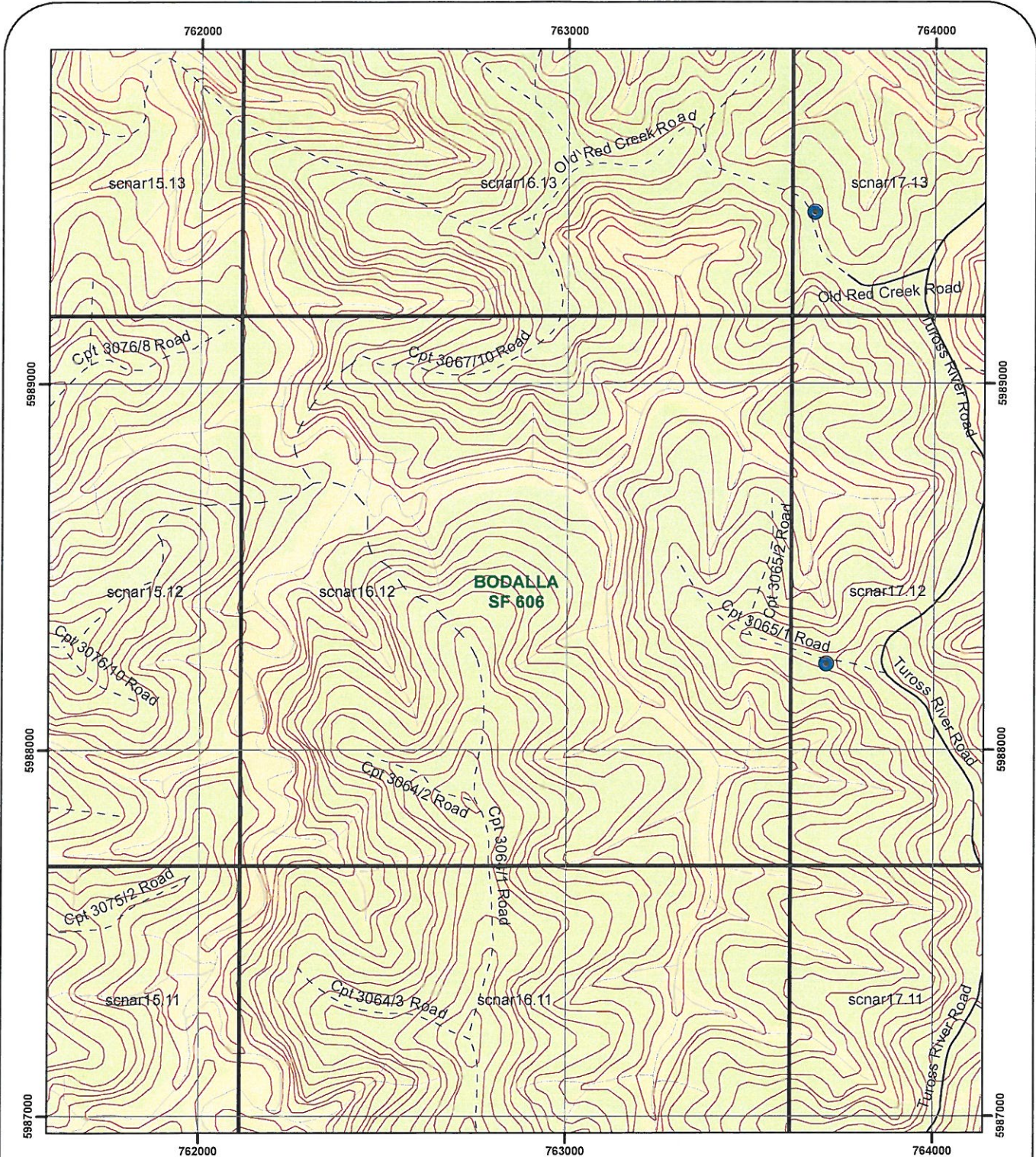


Range ID: scbby28.28

- |  |                                |  |          |  |  |
|--|--------------------------------|--|----------|--|--|
|  | Known Set Down Point           |  | Drainage |  | Sealed                                 |
|  | Apiary Range                   |  | Contour  |  | All Weather, Two or more Lanes         |
|  | Native Forests                 |  |          |  | All Weather, One Lane                  |
|  | Planted Forests                |  |          |  | Natural Surface, Dry Weather, One Lane |
|  | National Park Estate           |  |          |  | Four Wheel Drive                       |
|  | Vacant Crown Land              |  |          |  | Unknown                                |
|  | Environmentally Sensitive Land |  |          |  |  |




Print Date: 4/08/2014



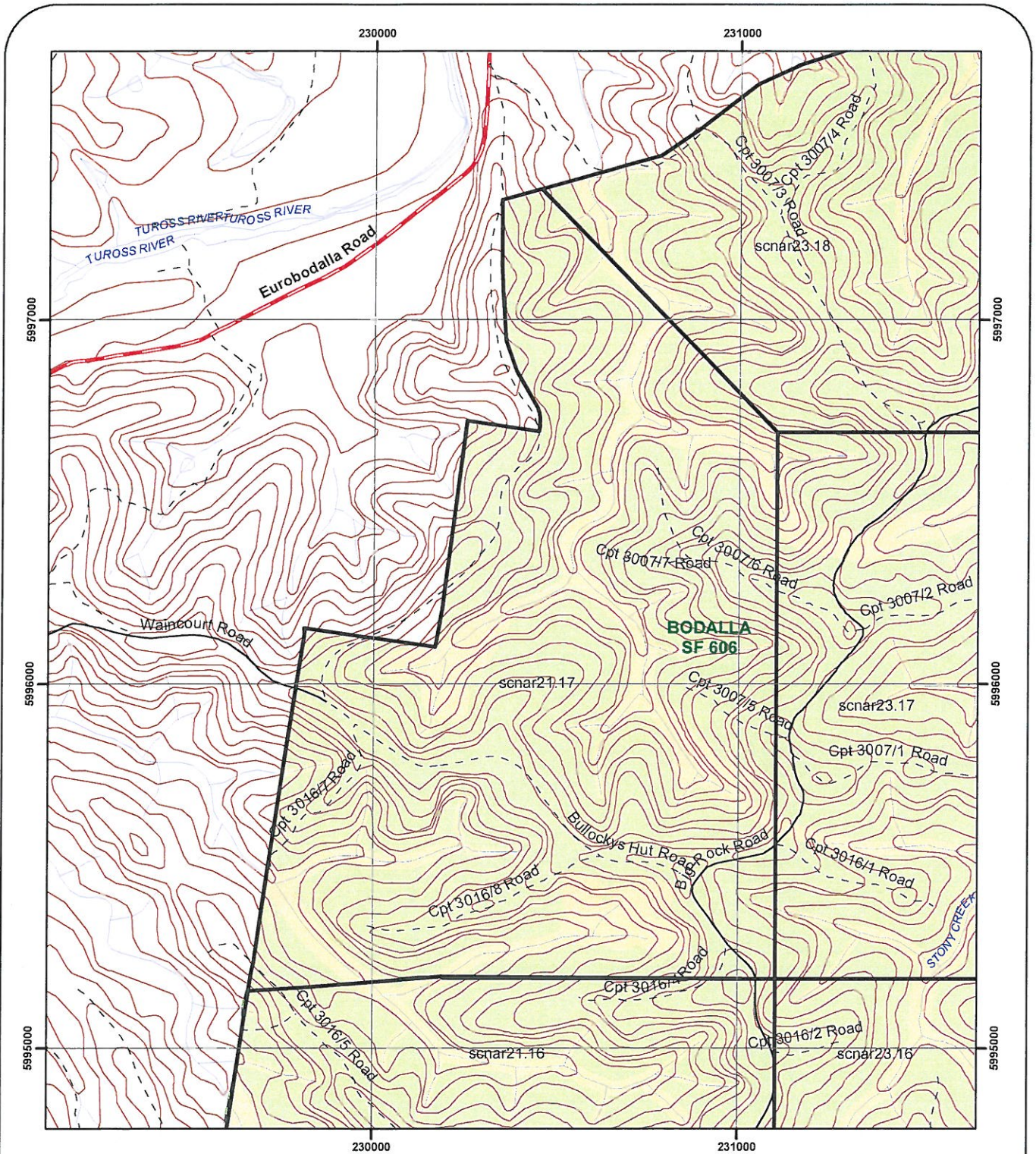
Range ID: scnar16.12



- |                                |          |  |
|--------------------------------|----------|--|
| Set Down Point                 | Drainage | Sealed                                 |
| Apiary Range                   | Contour  | All Weather, Two or more Lanes         |
| Native Forests                 |          | All Weather, One Lane                  |
| Planted Forests                |          | Natural Surface, Dry Weather, One Lane |
| National Park Estate           |          | Four Wheel Drive                       |
| Vacant Crown Land              |          | Unknown                                |
| Environmentally Sensitive Land |          |  |



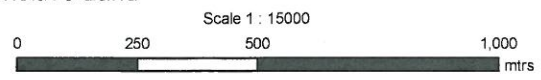
Print Date: 6/03/2014



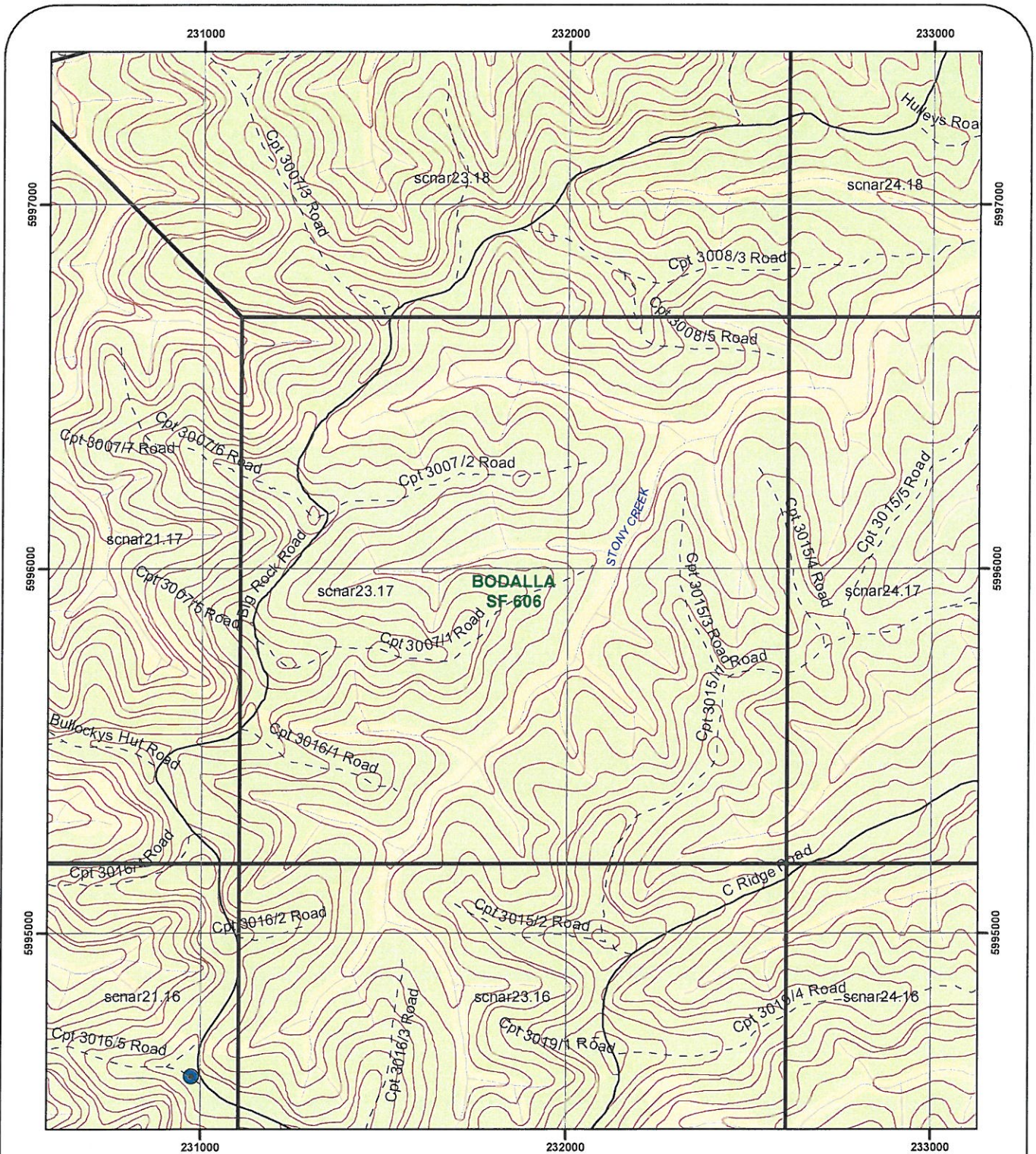
Range ID: scnar21.17



- |                                |          |  |
|--------------------------------|----------|--|
| Known Set Down Point           | Drainage | Sealed                                 |
| Apiary Range                   | Contour  | All Weather, Two or more Lanes         |
| Native Forests                 |          | All Weather, One Lane                  |
| Planted Forests                |          | Natural Surface, Dry Weather, One Lane |
| National Park Estate           |          | Four Wheel Drive                       |
| Vacant Crown Land              |          | Unknown                                |
| Environmentally Sensitive Land |          |  |




Print Date: 4/08/2014

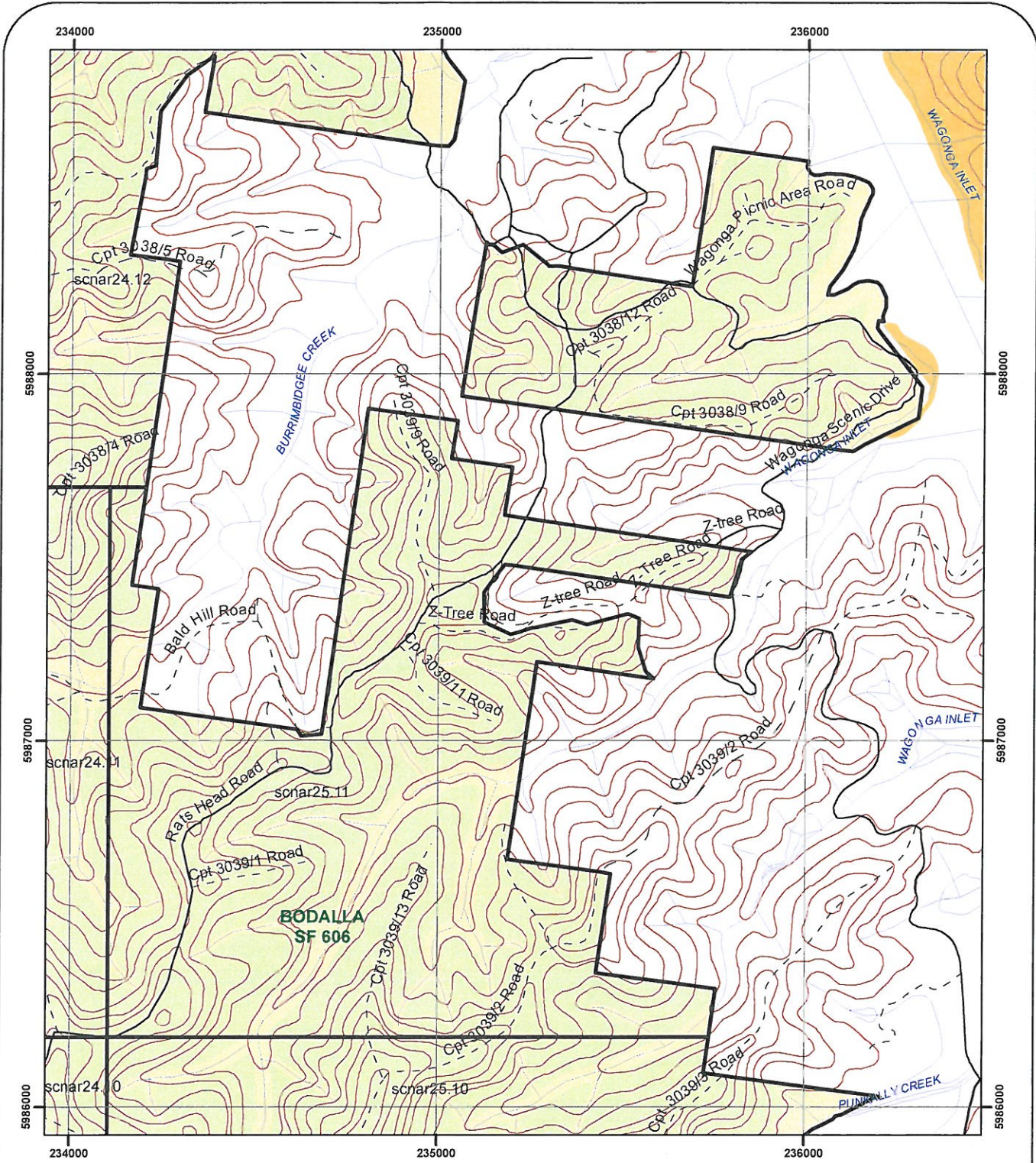


Range ID: scnar23.17

- |  |                                |  |          |  |  |
|--|--------------------------------|--|----------|--|--|
|  | Known Set Down Point           |  | Drainage |  | Sealed                                 |
|  | Apiary Range                   |  | Contour  |  | All Weather, Two or more Lanes         |
|  | Native Forests                 |  |          |  | All Weather, One Lane                  |
|  | Planted Forests                |  |          |  | Natural Surface, Dry Weather, One Lane |
|  | National Park Estate           |  |          |  | Four Wheel Drive                       |
|  | Vacant Crown Land              |  |          |  | Unknown                                |
|  | Environmentally Sensitive Land |  |          |  |  |




Print Date: 4/08/2014

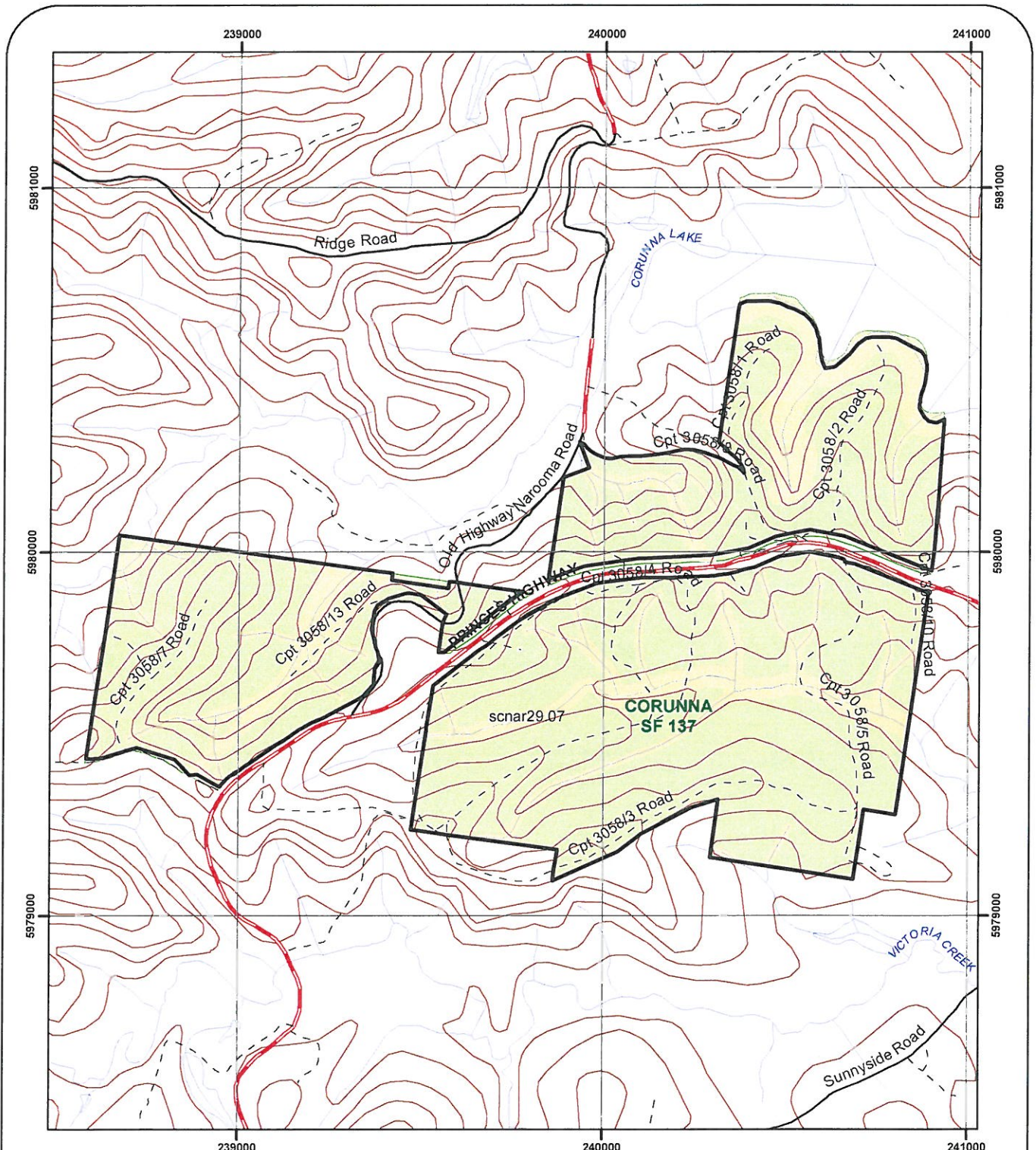


Range ID: scnar25.11

- |                                |          |  |
|--------------------------------|----------|--|
| Known Set Down Point           | Drainage | Sealed                                 |
| Apiary Range                   | Contour  | All Weather, Two or more Lanes         |
| Native Forests                 |          | All Weather, One Lane                  |
| Planted Forests                |          | Natural Surface, Dry Weather, One Lane |
| National Park Estate           |          | Four Wheel Drive                       |
| Vacant Crown Land              |          | Unknown                                |
| Environmentally Sensitive Land |          |  |

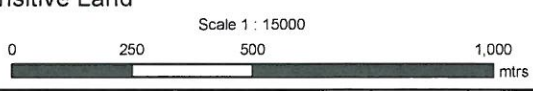


Print Date: 4/08/2014

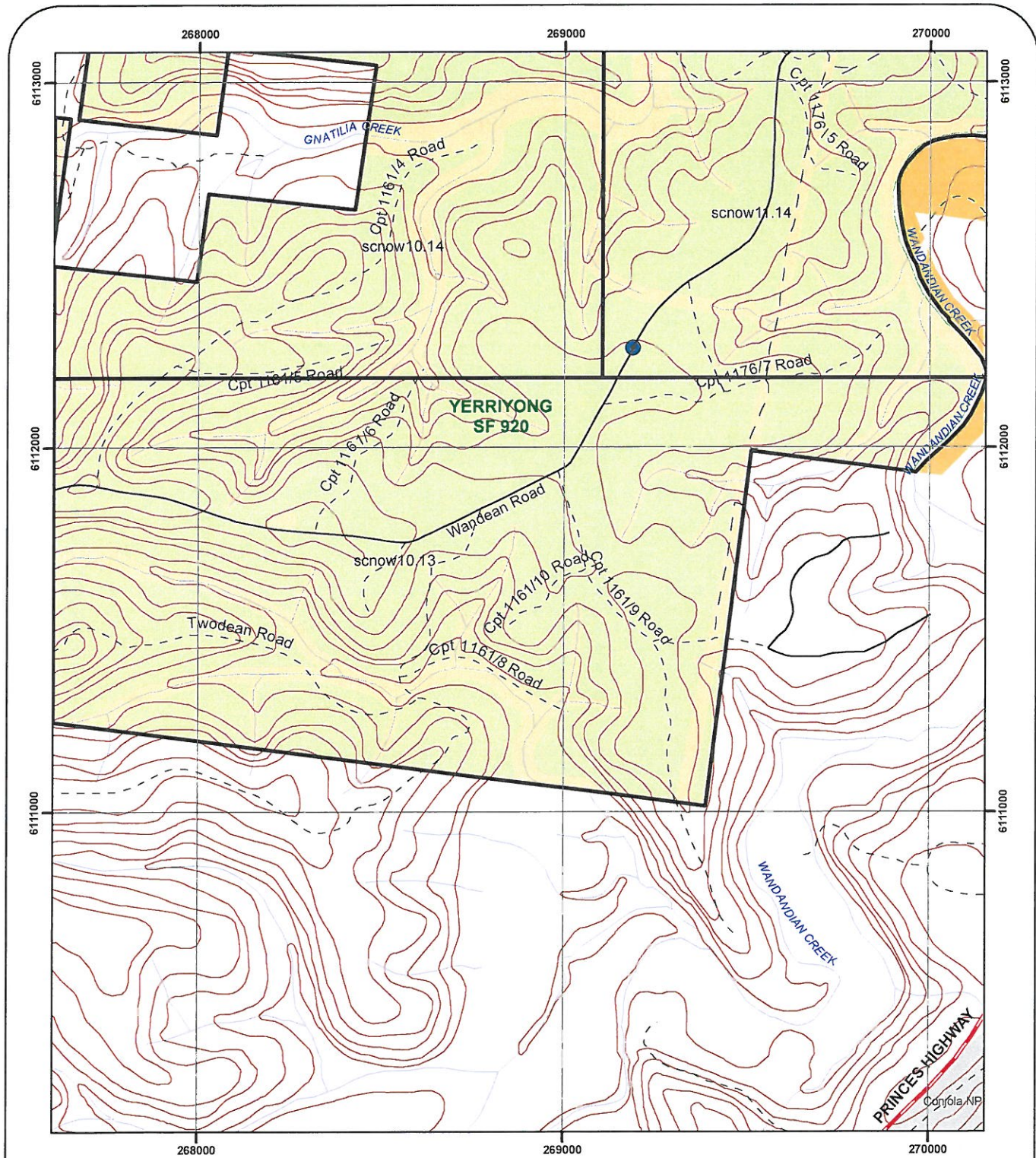


Range ID: scnar29.07




















- |                                |          |  |
|--------------------------------|----------|--|
| Known Set Down Point           | Drainage | Sealed                                 |
| Apiary Range                   | Contour  | All Weather, Two or more Lanes         |
| Native Forests                 |          | All Weather, One Lane                  |
| Planted Forests                |          | Natural Surface, Dry Weather, One Lane |
| National Park Estate           |          | Four Wheel Drive                       |
| Vacant Crown Land              |          | Unknown                                |
| Environmentally Sensitive Land |          |  |

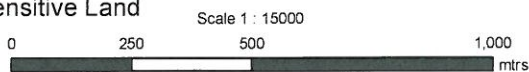


Print Date: 4/08/2014

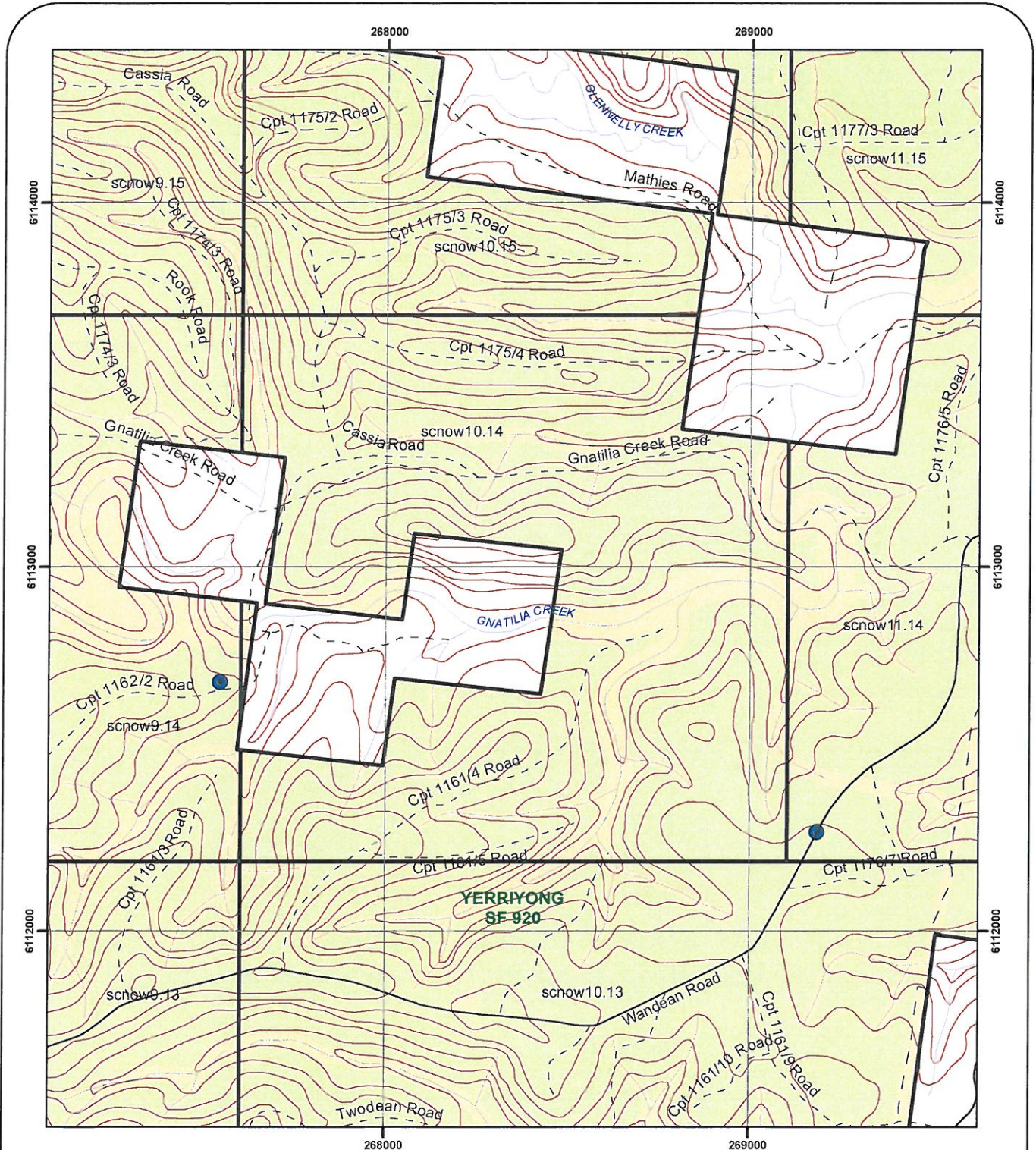


Range ID: scnow10.13

- |   |                                |   |          |   |  |
|---|--------------------------------|---|----------|---|--|
|  | Set Down Point                 |  | Drainage |  | Sealed                                 |
|  | Apiary Range                   |  | Contour  |  | All Weather, Two or more Lanes         |
|  | Native Forests                 |  |          |  | All Weather, One Lane                  |
|  | Planted Forests                |  |          |  | Natural Surface, Dry Weather, One Lane |
|  | National Park Estate           |  |          |  | Four Wheel Drive                       |
|  | Vacant Crown Land              |  |          |  | Unknown                                |
|  | Environmentally Sensitive Land |   |          |   |  |




Print Date: 6/03/2014



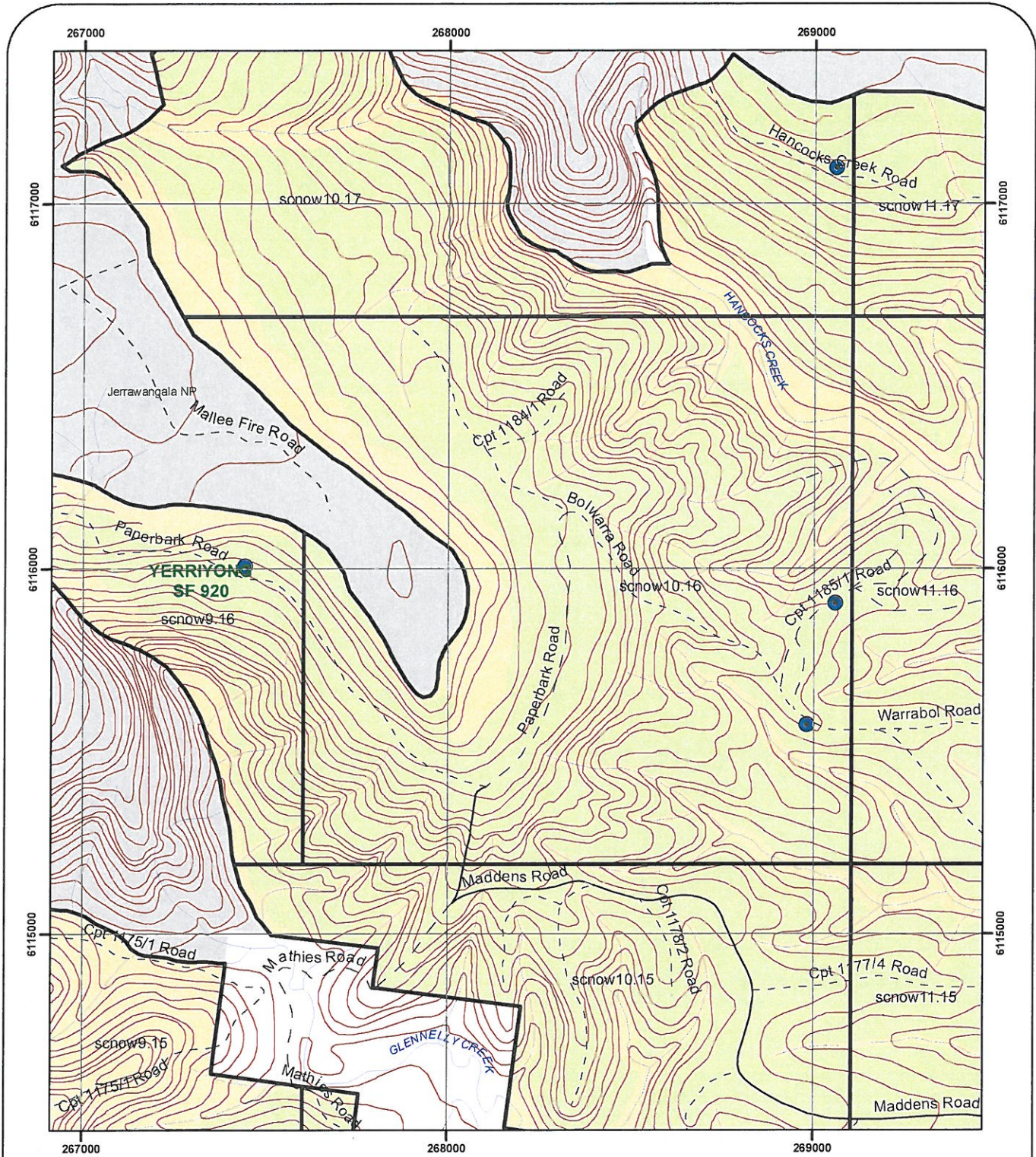
Range ID: scnow10.14

- |                                |          |  |
|--------------------------------|----------|--|
| Set Down Point                 | Drainage | Sealed                                 |
| Apiary Range                   | Contour  | All Weather, Two or more Lanes         |
| Native Forests                 |          | All Weather, One Lane                  |
| Planted Forests                |          | Natural Surface, Dry Weather, One Lane |
| National Park Estate           |          | Four Wheel Drive                       |
| Vacant Crown Land              |          | Unknown                                |
| Environmentally Sensitive Land |          |  |



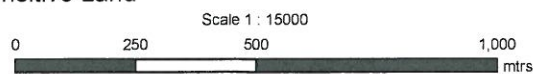
Print Date: 6/03/2014



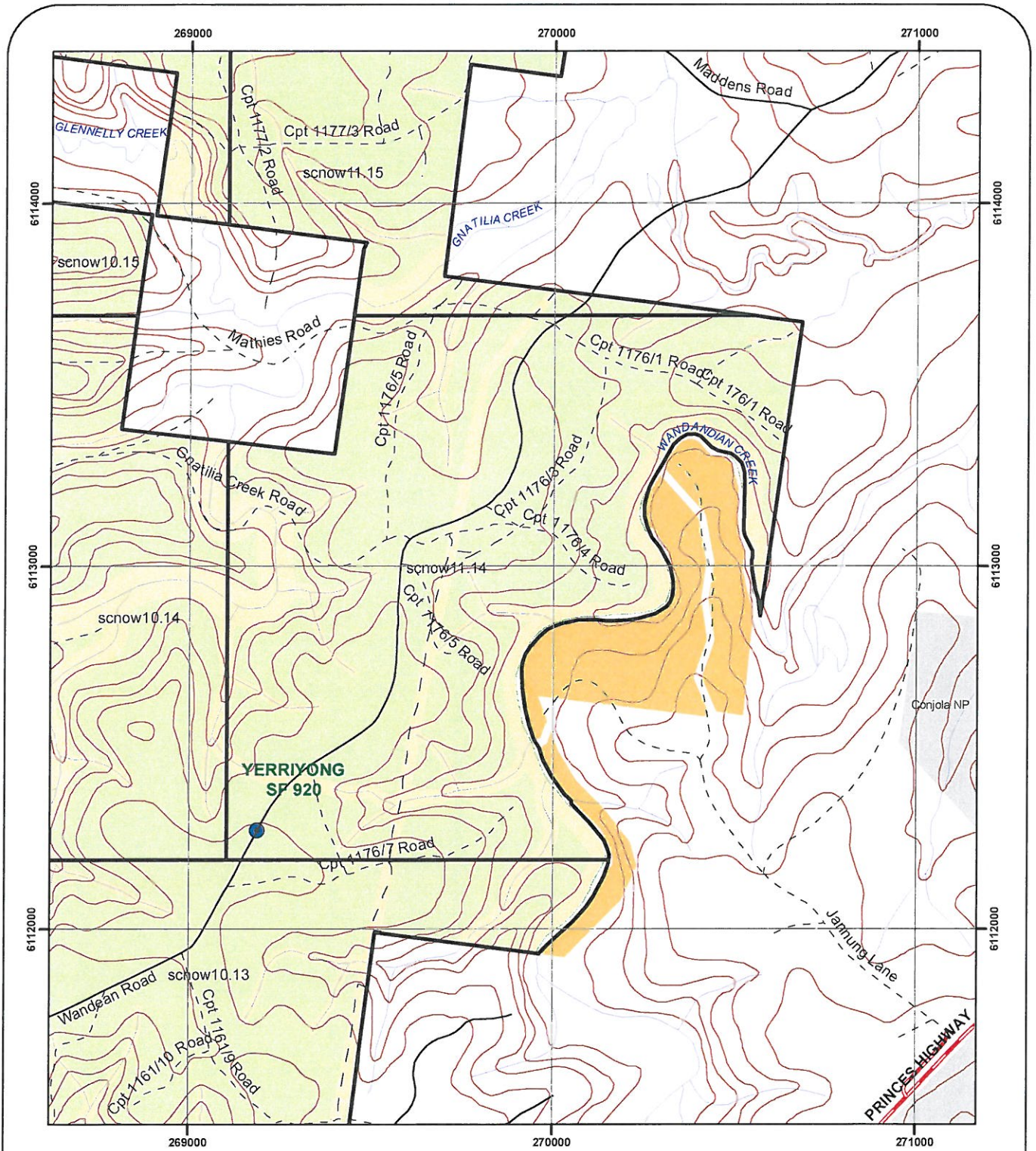


Range ID: scnow10.16

- |  |                                |  |          |  |  |
|--|--------------------------------|--|----------|--|--|
|  | Known Set Down Point           |  | Drainage |  | Sealed                                 |
|  | Apiary Range                   |  | Contour  |  | All Weather, Two or more Lanes         |
|  | Native Forests                 |  |          |  | All Weather, One Lane                  |
|  | Planted Forests                |  |          |  | Natural Surface, Dry Weather, One Lane |
|  | National Park Estate           |  |          |  | Four Wheel Drive                       |
|  | Vacant Crown Land              |  |          |  | Unknown                                |
|  | Environmentally Sensitive Land |  |          |  |  |




Print Date: 4/08/2014

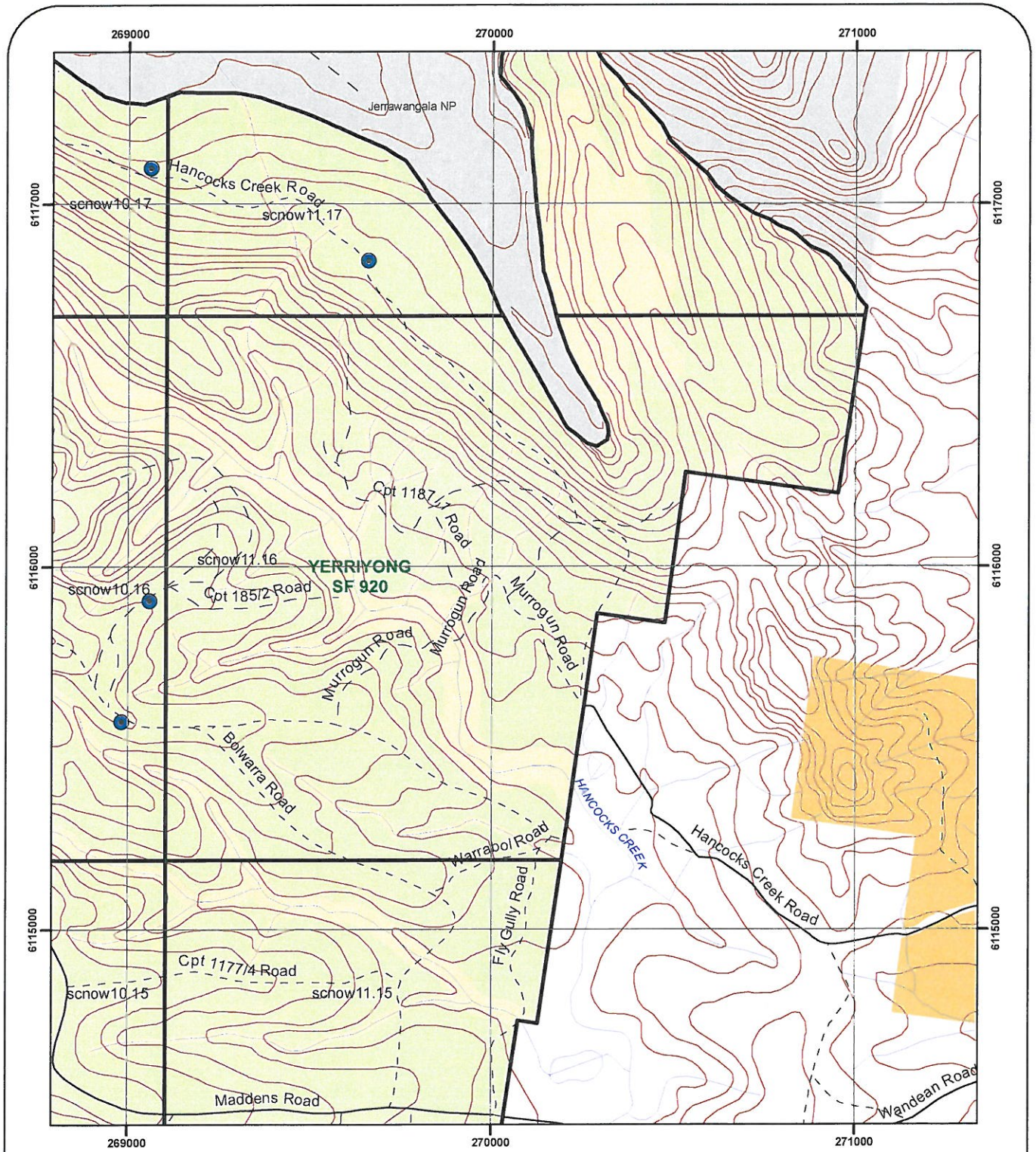


Range ID: scnow11.14



















- |                                |          |  |
|--------------------------------|----------|--|
| Set Down Point                 | Drainage | Sealed                                 |
| Apiary Range                   | Contour  | All Weather, Two or more Lanes         |
| Native Forests                 |          | All Weather, One Lane                  |
| Planted Forests                |          | Natural Surface, Dry Weather, One Lane |
| National Park Estate           |          | Four Wheel Drive                       |
| Vacant Crown Land              |          | Unknown                                |
| Environmentally Sensitive Land |          |  |




Print Date: 6/03/2014

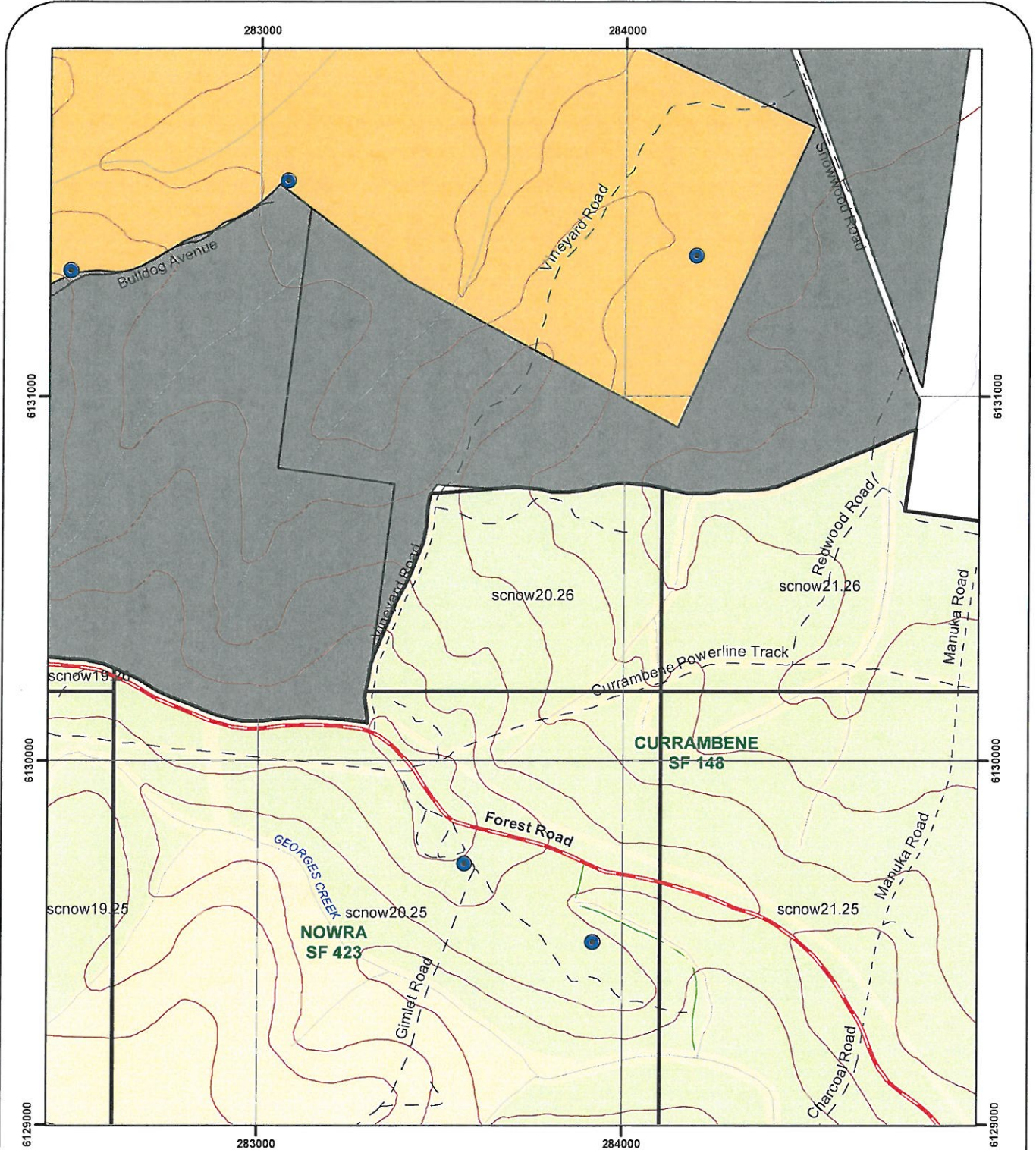


Range ID: scnow11.16

- |   |                                |   |          |   |  |
|---|--------------------------------|---|----------|---|--|
|  | Known Set Down Point           |  | Drainage |  | Sealed                                 |
|  | Apiary Range                   |  | Contour  |  | All Weather, Two or more Lanes         |
|  | Native Forests                 |  |          |  | All Weather, One Lane                  |
|  | Planted Forests                |  |          |  | Natural Surface, Dry Weather, One Lane |
|  | National Park Estate           |  |          |  | Four Wheel Drive                       |
|  | Vacant Crown Land              |  |          |  | Unknown                                |
|  | Environmentally Sensitive Land |   |          |   |  |

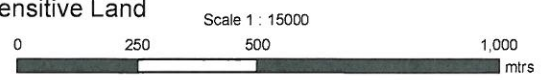


Print Date: 4/08/2014

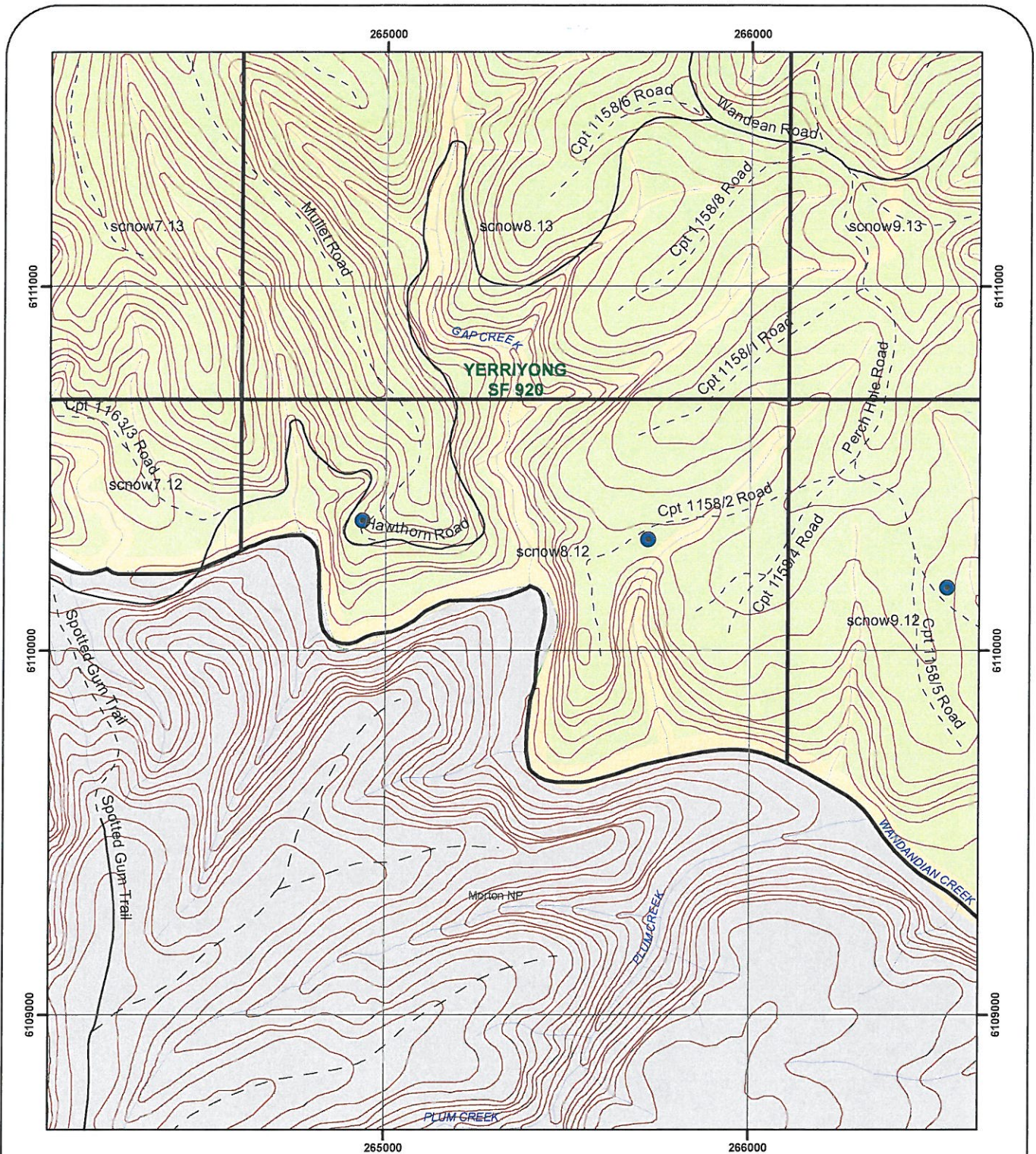


Range ID: scnow20.26

- |                                |          |  |
|--------------------------------|----------|--|
| Set Down Point                 | Drainage | Sealed                                 |
| Apiary Range                   | Contour  | All Weather, Two or more Lanes         |
| Native Forests                 |          | All Weather, One Lane                  |
| Planted Forests                |          | Natural Surface, Dry Weather, One Lane |
| National Park Estate           |          | Four Wheel Drive                       |
| Vacant Crown Land              |          | Unknown                                |
| Environmentally Sensitive Land |          |  |



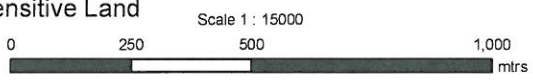
Print Date: 6/03/2014



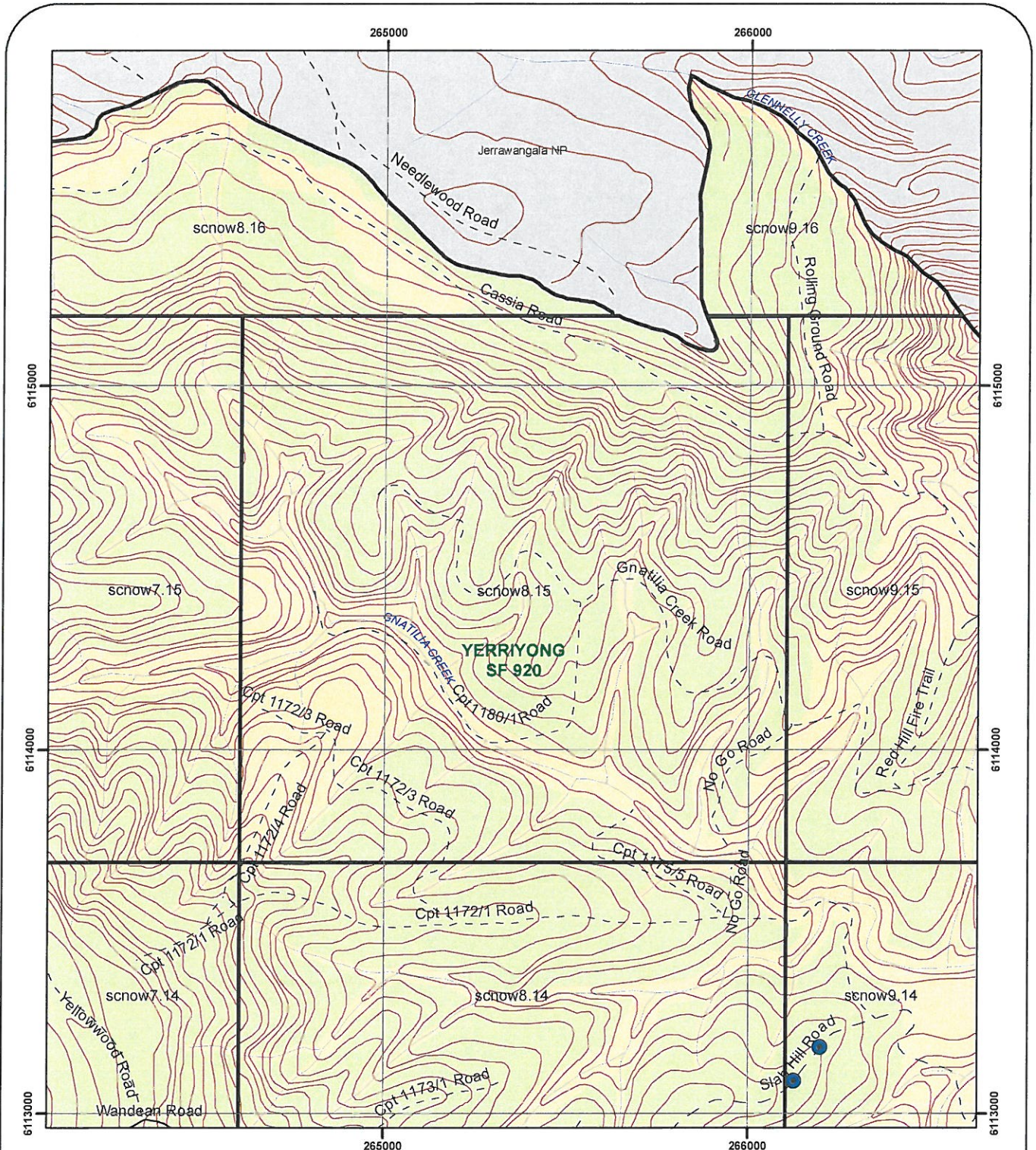
Range ID: scnow8.12



- |                                |          |  |
|--------------------------------|----------|--|
| Set Down Point                 | Drainage | Sealed                                 |
| Apiary Range                   | Contour  | All Weather, Two or more Lanes         |
| Native Forests                 |          | All Weather, One Lane                  |
| Planted Forests                |          | Natural Surface, Dry Weather, One Lane |
| National Park Estate           |          | Four Wheel Drive                       |
| Vacant Crown Land              |          | Unknown                                |
| Environmentally Sensitive Land |          |  |




Print Date: 6/03/2014



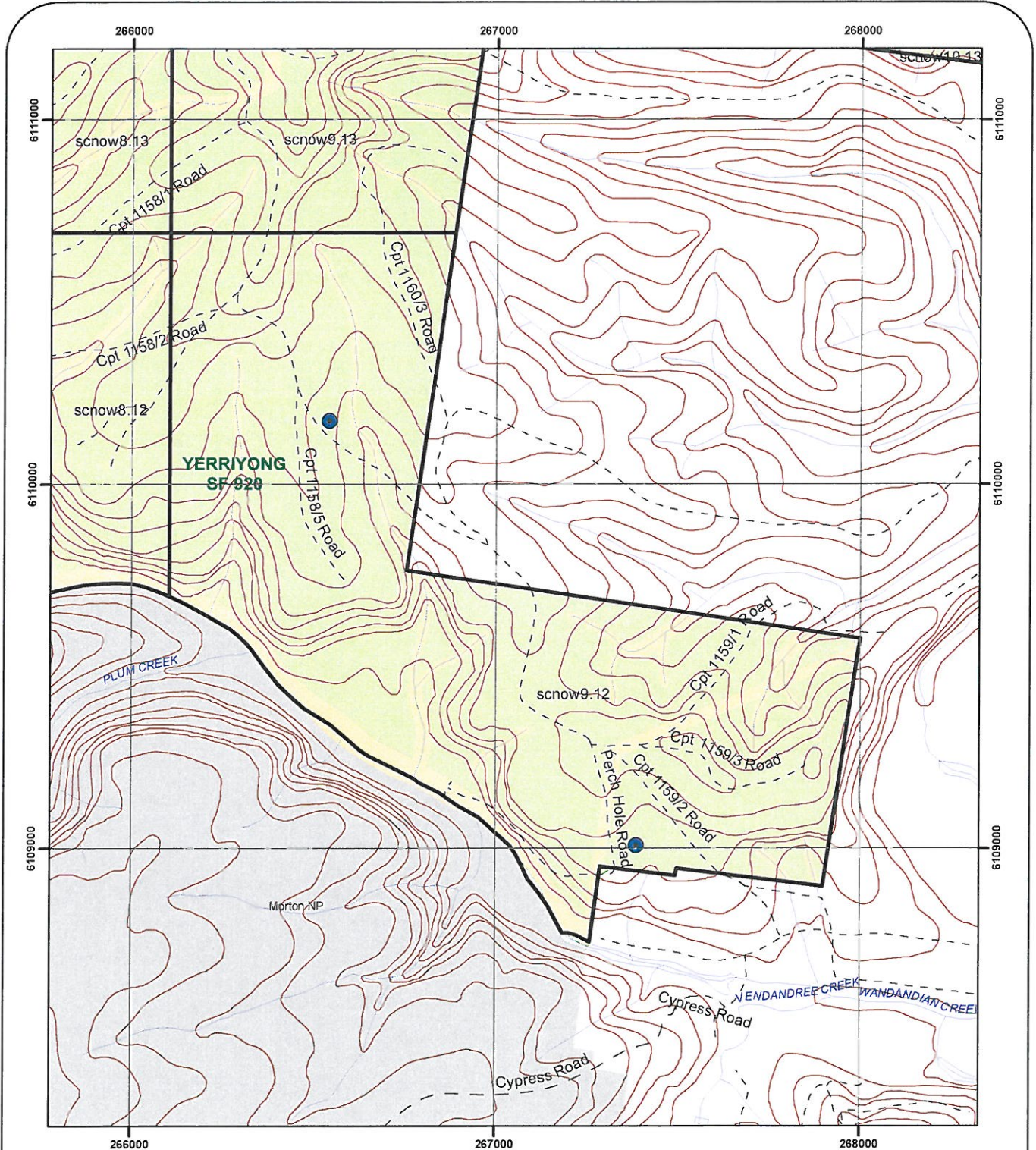
Range ID: scnow8.15



- |                                |          |  |
|--------------------------------|----------|--|
| Set Down Point                 | Drainage | Sealed                                 |
| Apiary Range                   | Contour  | All Weather, Two or more Lanes         |
| Native Forests                 |          | All Weather, One Lane                  |
| Planted Forests                |          | Natural Surface, Dry Weather, One Lane |
| National Park Estate           |          | Four Wheel Drive                       |
| Vacant Crown Land              |          | Unknown                                |
| Environmentally Sensitive Land |          |  |



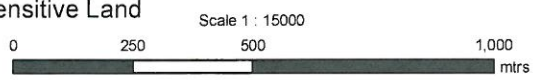
Print Date: 6/03/2014



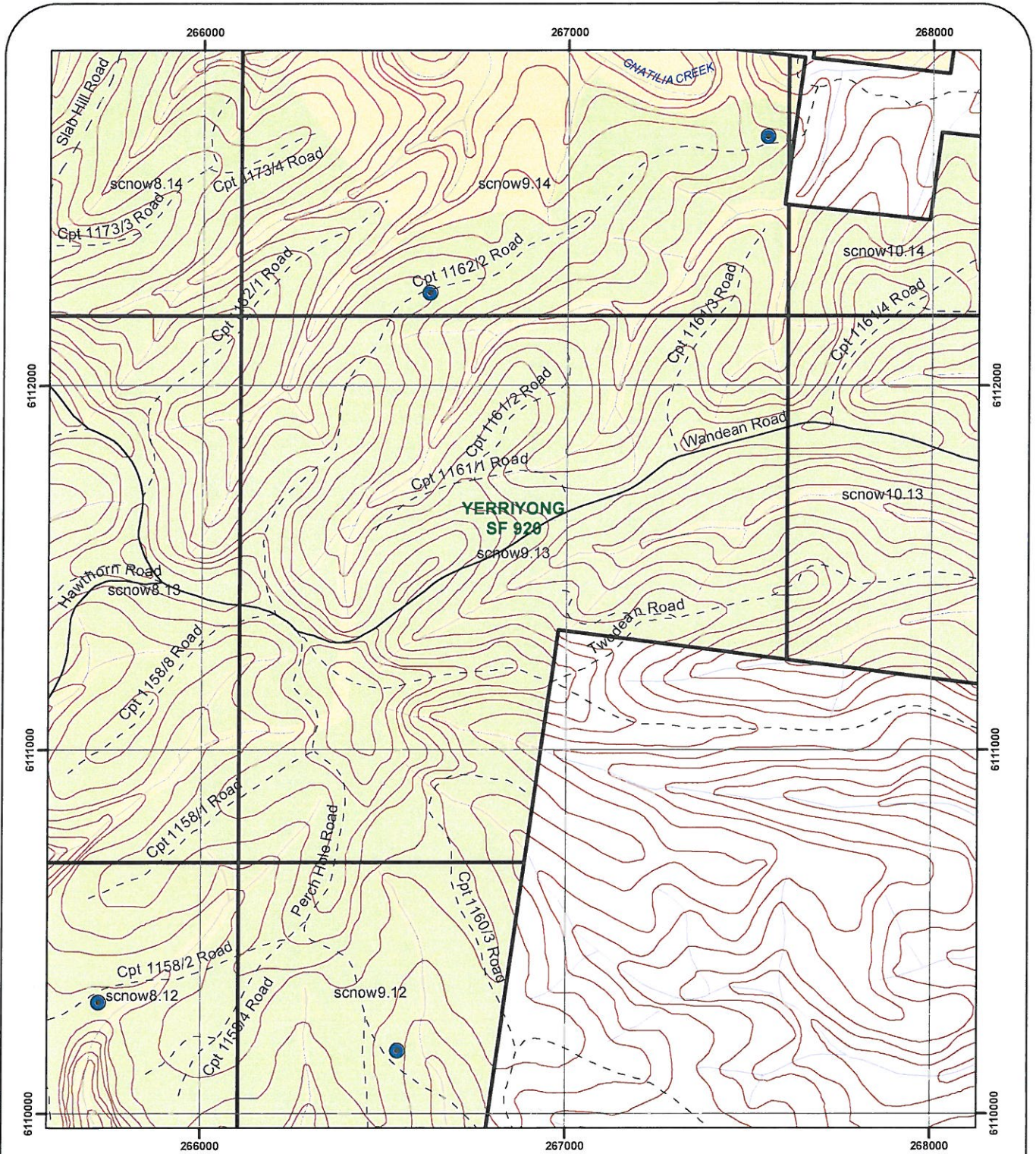
Range ID: scnow9.12



- |                                |          |  |
|--------------------------------|----------|--|
| Set Down Point                 | Drainage | Sealed                                 |
| Apiary Range                   | Contour  | All Weather, Two or more Lanes         |
| Native Forests                 |          | All Weather, One Lane                  |
| Planted Forests                |          | Natural Surface, Dry Weather, One Lane |
| National Park Estate           |          | Four Wheel Drive                       |
| Vacant Crown Land              |          | Unknown                                |
| Environmentally Sensitive Land |          |  |




Print Date: 6/03/2014



Range ID: scnow9.13



- |                                |          |  |
|--------------------------------|----------|--|
| Set Down Point                 | Drainage | Sealed                                 |
| Apiary Range                   | Contour  | All Weather, Two or more Lanes         |
| Native Forests                 |          | All Weather, One Lane                  |
| Planted Forests                |          | Natural Surface, Dry Weather, One Lane |
| National Park Estate           |          | Four Wheel Drive                       |
| Vacant Crown Land              |          | Unknown                                |
| Environmentally Sensitive Land |          |  |



Print Date: 6/03/2014